



Beaufort County Public Works
Stormwater Infrastructure
Project Summary

Project Summary: Palmetto Beach Lane

Activity: Routine/Preventive Maintenance

Duration: 12/14/17-10/04/18

Narrative Description of Project:

Project improved 96 L.F. of drainage system. Cleaned out 96 L.F. of roadside ditch. Jetted (1) crossline pipe. Hydroseeded for erosion control.

2018-558 / Palmetto Beach Lane	Labor Hours	Labor Cost	Equipment Cost	Material Cost	Contractor Cost	Indirect Labor	Total Cost
AUDIT / Audit Project	1.0	\$21.79	\$0.00	\$0.00	\$0.00	\$0.00	\$21.79
CLPJT / Crossline Pipe - Jetted	10.0	\$222.80	\$191.60	\$1.00	\$0.00	\$143.40	\$558.80
HAUL / Hauling	22.0	\$489.94	\$431.18	\$106.60	\$0.00	\$317.24	\$1,344.96
HYDR / Hydroseeding	50.0	\$1,107.75	\$153.19	\$1,617.16	\$0.00	\$710.10	\$3,588.20
PRRECON / Project Reconnaissance	35.0	\$749.45	\$36.00	\$49.40	\$0.00	\$413.95	\$1,248.80
RSDCL / Roadside Ditch - Cleanout	21.0	\$467.81	\$74.74	\$31.20	\$0.00	\$300.51	\$874.26
UTLOC / Utility locates	1.0	\$24.70	\$0.00	\$0.00	\$0.00	\$13.23	\$37.93
2018-558 / Palmetto Beach Lane Sub Total	140.0	\$3,084.24	\$886.71	\$1,805.36	\$0.00	\$1,898.43	\$7,674.74
Grand Total	140.0	\$3,084.24	\$886.71	\$1,805.36	\$0.00	\$1,898.43	\$7,674.74

Before

During

After



(No Picture Available)





Cleaned out 96 LF of roadside ditch.
Jetted (1) crossline pipe. Hydroseeded for erosion control.

Project: Palmetto Beach Lane

Activity: Routine/ Preventive Maintenance














Project #: 2018-558

Township/SW Dist: Bluffton/4

Completed: October 2018

Legend

Drainage Type

-  Access Pipe
-  Bleeder Pipe
-  Channel Pipe
-  Channel
-  Stream
-  Crossline Pipe
-  Driveway Pipe
-  Lateral
-  Lateral Pipe
-  River
-  Road Pipe
-  Roadside
-  Roadside Pipe

0 20 40 80 120 160 Feet

1 inch = 83 feet

Prepared By: BC Stormwater Management Utility
Date Print: 02/19/19
File: C:\project summaries map\Palmetto Beach Lane_2018-558